

## ACTION LOG

Ward Community Meeting: Rushey Mead

8<sup>th</sup> October 2025

6:30pm – 8:50pm



Leicester  
City Council

### Present

Cllr Bhupen Dave  
Cllr Geeta Karavadra  
Cllr Devi Singh Patel - Chair  
PC Christopher Bramley  
Robert Bateman (LCC Highways)  
Chris Nutting (LCC Cleansing)  
Jethro Swift (LCC City Warden)  
WCEO Laura Burt

### Apologies

Fayaz Issa – LCC Housing Team Leader

Item	Action to note	Who
1.	<b>Introductions &amp; Apologies, Declarations</b>	
	<ul style="list-style-type: none"><li>The Chair, Cllr Singh Patel welcomed everyone and stated that as the room was booked only until 8.30pm, the meeting will close at around that time. The chair reminded the meeting of the code of conduct at Ward Meetings and that all questions should come through the chair.</li><li>No declarations were noted</li></ul>	
2.	<b>Councillors Feedback</b>	
	<ul style="list-style-type: none"><li>The meeting noted an update from Councillors and the chair added that further updates would also be covered by officers when they do their presentations.</li></ul>	
2.	<b>Highways update</b>	
	<ul style="list-style-type: none"><li>Residents requested if parking restrictions can be considered on Coatbridge Road to stop cars parking on both sides, meaning that emergency services cannot get through.</li><li>Residents reported parking issues behind Rushey Recreation Centre and requested if Highways can investigate solutions to resolve.</li><li>Residents asked if bus stops, and bus lanes can be updated.</li><li>Residents reported issues with the temporary bus stop on Gleneagles Avenue and that there is no specific route for the Number 4 bus.</li></ul>	HW HW HW HW
3.	<b>Police Update</b>	
	<ul style="list-style-type: none"><li>The meeting noted an update and presentation from the local Police team - <b>Appendix A.</b></li></ul>	All
4.	<b>City Warden update &amp; Cleansing Update</b>	
	<ul style="list-style-type: none"><li>The meeting noted an update from the City Warden and Cleansing Team.</li><li>Residents reported Paan Spitting in the Ward is still an on-going issue and action needs to be taken.</li><li>Residents requested the City Warden visit shop owners selling Paan</li></ul>	All CW CW

5.	<b>Rushey Mead Community Centre Update</b>	
	<ul style="list-style-type: none"> <li>▪ Residents requested that this item be included on all upcoming Ward Meeting agenda's for Rushey Mead.</li> <li>▪ Councillors to organise a meeting with Rushey Mead residents once the findings of the consultation are released.</li> </ul>	LB Cllrs
6.	<b>Housing Update</b>	
	<ul style="list-style-type: none"> <li>▪ The meeting noted a written update from the Housing Team – <b>Appendix B</b></li> </ul>	All
7.	<b>Rushey Fields Development</b>	
	<ul style="list-style-type: none"> <li>▪ The meeting noted an update from Standards and Development – <b>Appendix C</b></li> </ul>	All
8.	<b>Ward Community</b>	
	<ul style="list-style-type: none"> <li>▪ The meeting noted a Ward Funding Update.</li> <li>▪ Opening balance: £19,287</li> <li>▪ Number of applications supported: 12</li> <li>▪ Balance remaining: £11,377.35</li> </ul>	WCEO

**The meeting closed at 8:50pm**



# Ward Meeting 8<sup>th</sup> October 2025

Rushey Mead Beat Team  
Beat 11

[leics.police.uk](http://leics.police.uk)



Protect vulnerable people



Prevent crime



Deal with those who cause most harm



Bring people to justice



Innovate and continuously improve

## Rushey Mead Beat Team

Your Local Beat Team currently consists of 1 Sergeant, 3 Police Officers and 2 Police Community Support Officer

### Sgt 2173 Isat

PC 4504 Bramley

PC 4039 Patel

PC 4736 Monohan

PCSO 6043 Khalifa

PCSO 6020 McKeown

To regularly view the updates in relation to what your local beat team have been up to please sign up to Neighbourhood Link where we send Monthly Newsletters via email.

Further to this, please feel free to add us on Facebook under East Leicester Police



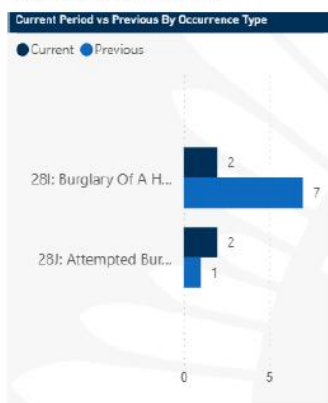
## Rushey Mead Beat 11 – Area Map



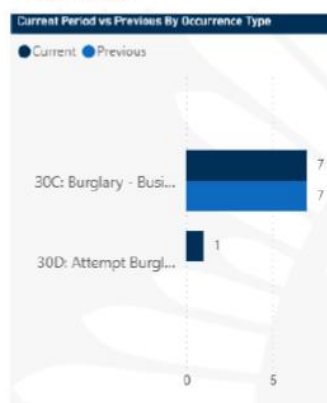
Leicestershire Police patrolling area map may differ with Local Council Boundaries

## Crime Figures for Rushey Mead Burglary - Period Last 3 Months (28<sup>th</sup> June – 27<sup>th</sup> September 2025)

### Residential Home

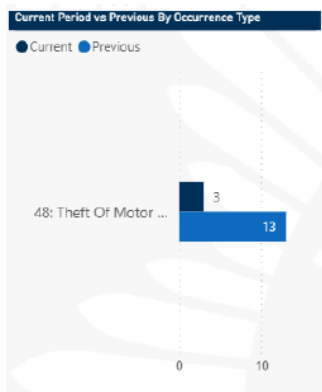


### Business

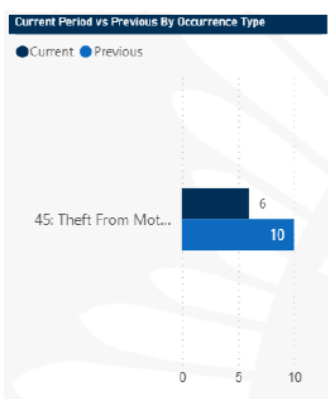


## Crime Figures for Rushey Mead Thefts - Period Last 3 Months (28<sup>th</sup> June – 27<sup>th</sup> September 2025)

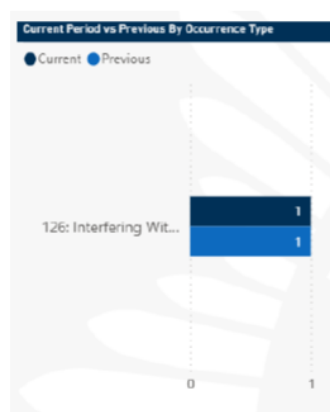
### Theft of Motor Vehicle



### Theft from Motor Vehicle



### Vehicle Interference



## Crime Figures for Rushey Mead Robbery - Period Last 3 Months (28<sup>th</sup> June – 27<sup>th</sup> September 2025)

### Robbery of Personal Property



### Robbery of Business Property



## Darker Safer Night Patrols

As we will be heading towards darker evenings and upcoming events of Navratri, Diwali, Halloween and Bonfire Night, we will be implementing **Darker Safer Night Patrols**. This will consist of 1 Police Officer and 1 PCSO. During the AM shift they will be completing patrols in the Rushey Mead and Belgrave area. They also will complete House to House and CCTV enquiries for overnight Burglaries and Thefts of Vehicles. During the PM they will also complete the above and attend live incidents that are being reported during their shift. Your local Neighbourhood Officers will continue to patrol their own local areas alongside **Darker Safer Night Patrols**



This is a nice time to remind all about securing your property

- Test your burglar alarm to make sure it is in working order.
- Keep all windows and doors locked and secure.
- If you have a Ring doorbell, please make sure your battery is fully charged.
- If you have CCTV at your home address, please make sure this is working order.
- Secure any outbuilding, garages and sheds you may have at your home.
- Leave a light on in the property should you be returning home late in the evening.
- Think about what you are sharing on social media whilst you are away from your property.

## Crime Reduction Advice

Police recommended company is [Secured by Design - Secured by Design](#)

Secured by Design (SBD) is the official police security initiative that works to improve the security of buildings.

SBD product based accreditation scheme – this provides a recognised standard for all security products that can deter and reduce crime.

[www.securebydesign.com](http://www.securebydesign.com)



Leicestershire Police will regularly update on Facebook crime reduction advice

We would advise residents to secure their property using items such as door alarms, door handle alarms, window alarms, window restrictors, post deflectors, shed or garden alarms, segment timer switch, house alarm, CCTV and property marking using a UV marker pen.



## Upcoming Beat Sugerieries

### October 2025

- 10/10/25 - Costa Coffee on Fletton Close BTSY – 3:30pm – 4:30pm
- 13/10/25 - Wyvern Primary School Patrols – 3:00pm – 4:00pm
- 17/10/25 - Sainsbury BTSY - Melton Road - 10:30am-11:30am
- 28/10/25 - Rushey Fields Recreational Ground (school patrols) 3:00pm – 4:00pm

### November 2025

- 05/11/25 - Aldi BTSY on Felton Close – 3:30pm – 4:30pm
- 12/11/25 - Sainsbury BTSY - Melton Road - 10:30am-11:30am
- 14/11/25 - Lockerbie Library BTSY – 10:30am – 11:30am
- 17/11/25 - Herrick Primary School Patrols – 3:00pm – 4:00pm
- 18/11/25 - Rushey Fields Recreational Ground (school patrols) 3:00 – 4:00pm
- 24/11/25 - Costa Coffee on Fletton Close BTSY – 10:30am – 11:30am
- 26/11/25 - Sandhills Avenue Primary School Patrols – 3:00pm – 4:00pm

The above dates will also be posted on East Leicester Facebook, Leicestershire Police Website and also on our Neighbourhood Link monthly newsletters.



## Neighbourhood Link

Neighbourhood Link is a community messaging service that Leicestershire Police use to provide you with direct updates related to the area of Leicester, Leicestershire and Rutland that you reside in.

### Benefits of signing up:

- Keep updated about police activity in your local area
- A trusted source of the latest crime reduction tips and advice
- Share your views and have your say through our surveys
- Choose to receive updates from partner organisations like Action Fraud

### Remember:

- It is fast to register and free to use
- It is a secure system. We will never share your details without your consent
- You can unsubscribe at any time
- If you're already signed up, get local family and friend involved

Sign up: [www.neighbourhoodlink.co.uk](http://www.neighbourhoodlink.co.uk)



## Appendix B – Housing Update

### Update

- The housing officer has advised that some concerns about trees on Gleneagles Walk have been raised and passed on to Trees and Woodlands for action.
- Additionally, we are also looking at the bin area that was raised in terms of rubbish dumping to be relocated which is near the car park near adjacent to the library.

An estate walkabout email has been sent out to try and arrange for the Rushey Mead ward to discuss and raise concerns about the area. The walkabout is scheduled for:

Date: 27th October 2025

Time: 10:00 AM

Location: Meet at Lockerbie Shops car park, Lockerbie Walk, LE4 7ZX. (waiting for confirmation from Cllr and other professionals).

The new Housing Officer for the area, Nazir Khalifa, will be attending, along with myself the Team Leader, Fayaz Issa.

## **Appendix C - Rushey Fields Update**

**Walking Track** - we have been liaising with our Highways team and can commence the works in mid-November, with an anticipated completion date of December. This should be in place ready for Christmas (weather permitting of course). We will also undertake the repairs to the path section close to the gym equipment.

**Stone benches** - as discussed, we can move these to another part of the park. If you have a preference or idea, please let us know and we can arrange for these to be moved quickly. We can mark the desired location on a map or if you would like a site visit, I can arrange this with officers.

**Play area fencing** - we have an estimate of £25k for new fencing around the play area. It would be 1.2m high metal bow top compliant to RoSPA standard, with two pedestrian gates with self-closing mechanisms and one double maintenance gate. Additional funding would be needed for the fencing, due to the conditions on the S106 funding which is ring-fenced for the MUGA and walking track.